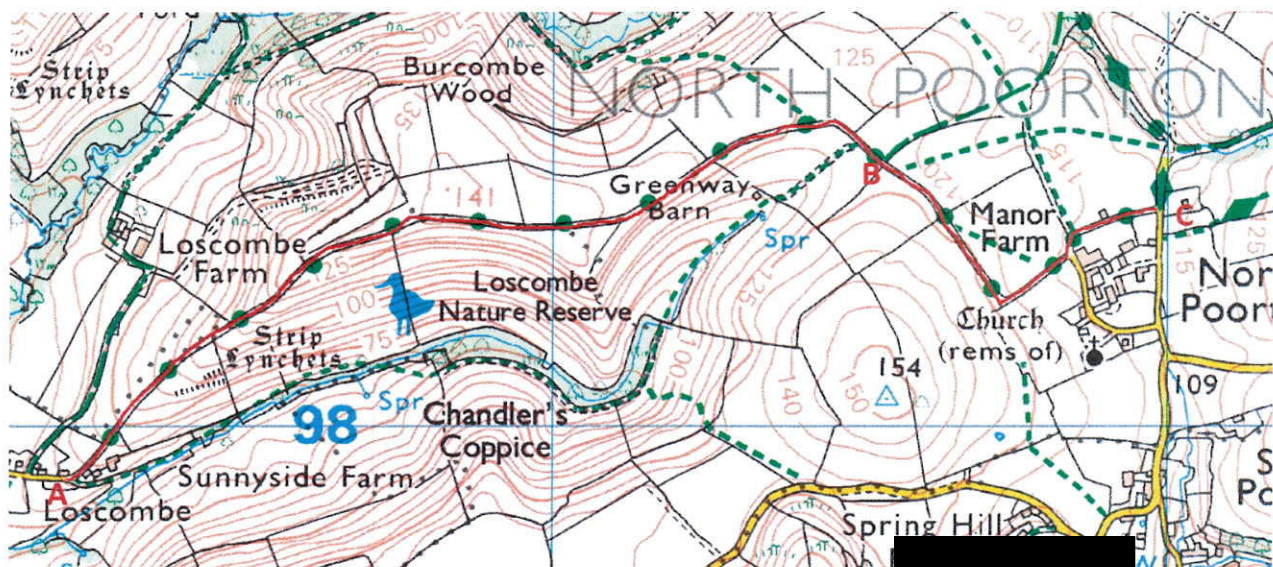


Wildlife and Countryside Act 1981

The Definitive Map and Statement of Public Rights of Way in Dorset

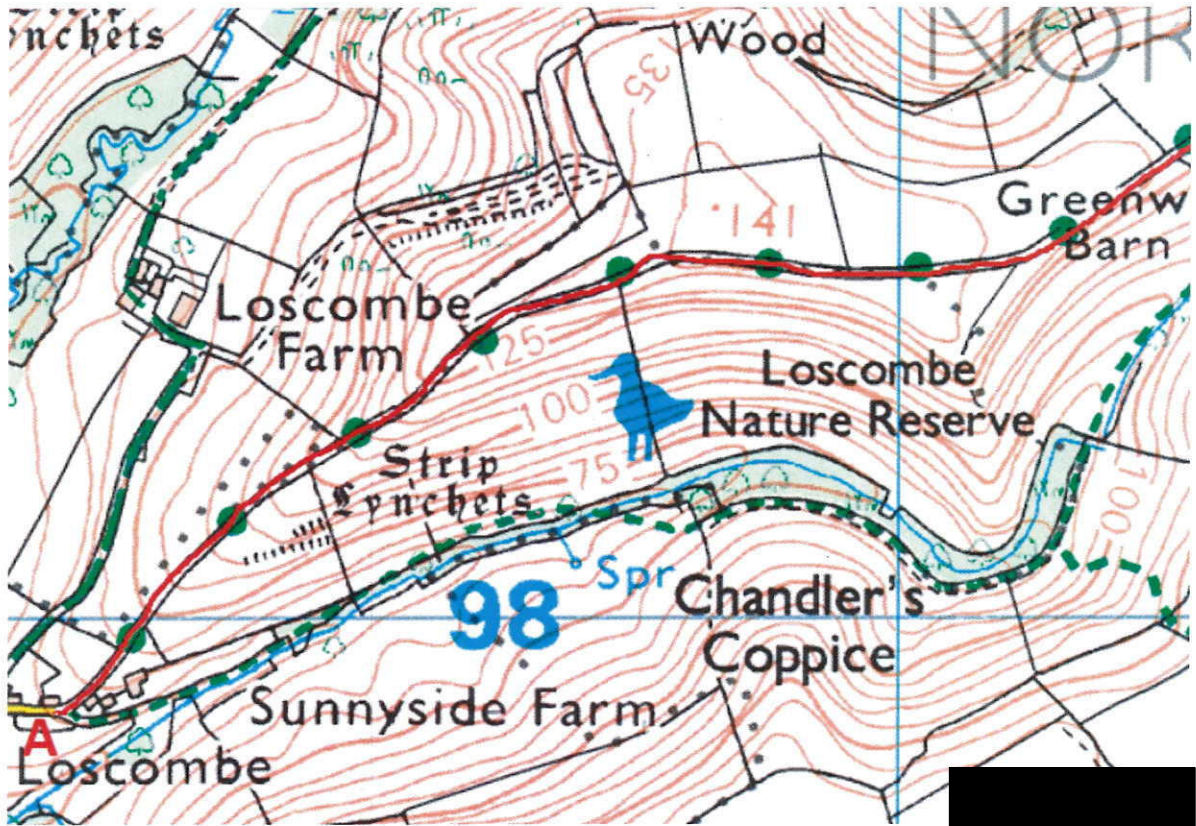
Map accompanying the DMMO application to add a Byway Open to All Traffic from Point A (at approximately SY 5022 9793) at the eastern end of the public road at Loscombe, Powerstock, extending eastwards and north-eastwards to Point B (at approximately SY 5154 9844) at the western end of definitive bridleway W 37/11, and on to Point C (at approximately SY 5198 9836) on the public road north east of Manor Farm in North Poorton, in the Parishes of Powerstock and North Poorton.



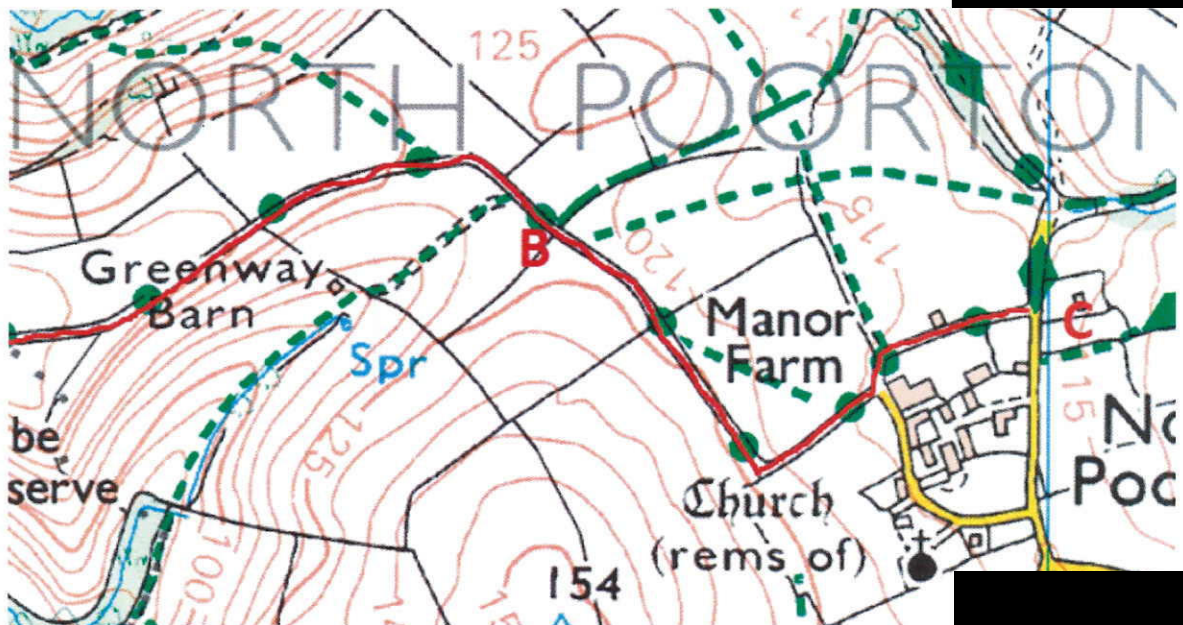
"This copy has been made by or with the authority of Dorset Council pursuant to section 47 of the Copyright, Designs and Patents Act 1988 ("the Act"). Unless the Act provides a relevant exception to copyright, the copy must not be copied without the prior permission of the copyright owner."

Wildlife and Countryside Act 1981

The Definitive Map and Statement of Public Rights of Way in Dorset



Western section at a larger scale



Eastern section at a larger scale

"This copy has been made by or with the authority of Dorset Council pursuant to section 47 of the Copyright, Designs and Patents Act 1988 ("the Act"). Unless the Act provides a relevant exception to copyright, the copy must not be copied without the prior permission of the copyright owner."